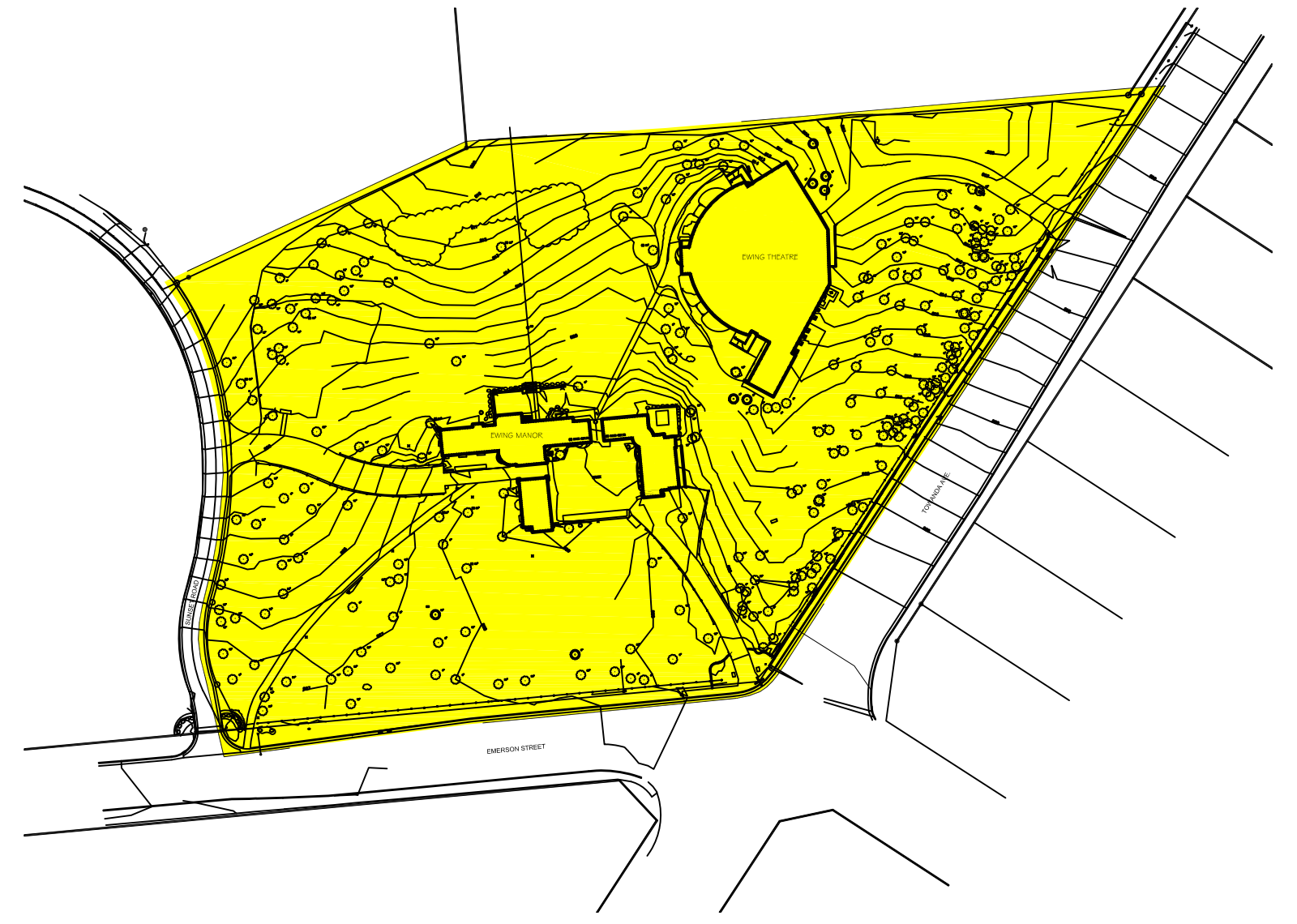


# ILLINOIS STATE UNIVERSITY

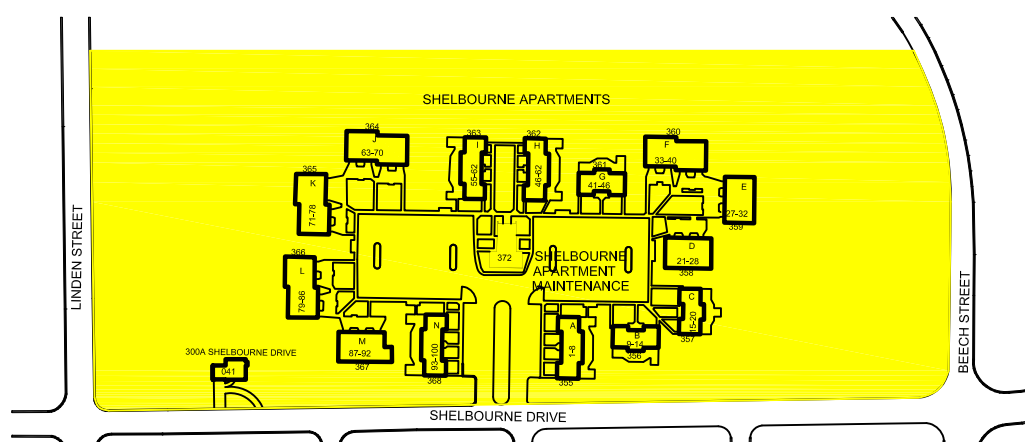
SMOKE AND TOBACCO-FREE CAMPUS MAP

Effective July 1, 2015

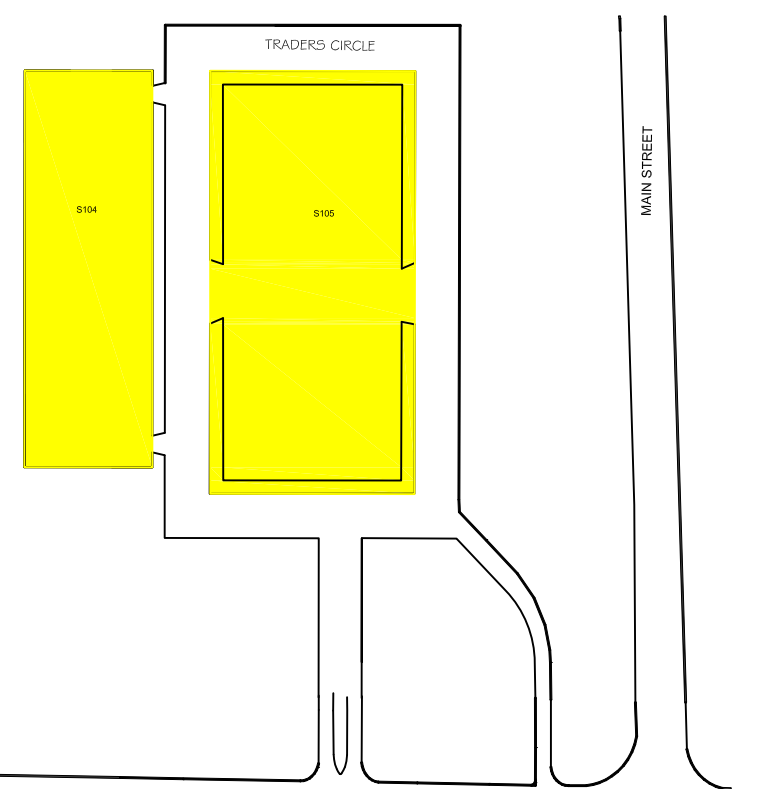
## OUTLYING BUILDINGS



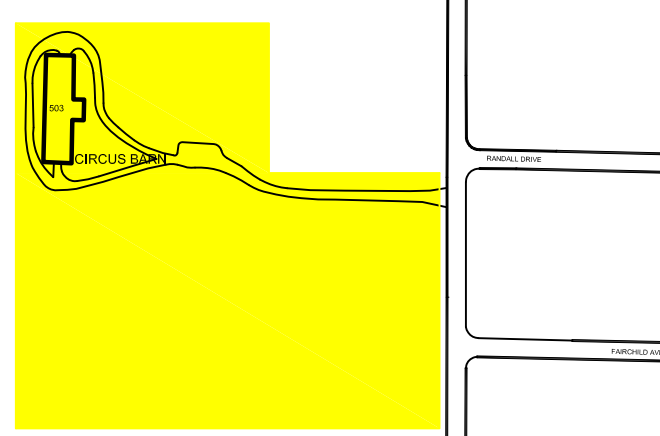
EWING MANOR AND THEATRE  
1"=300'



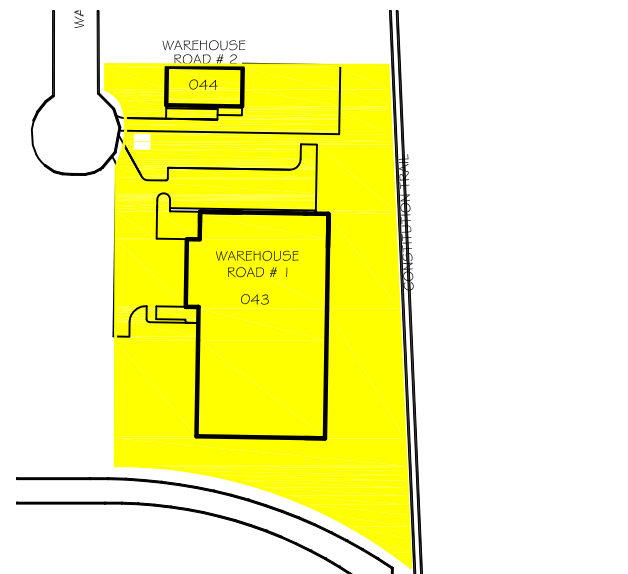
SHELBOURNE APARTMENTS  
1"=300'



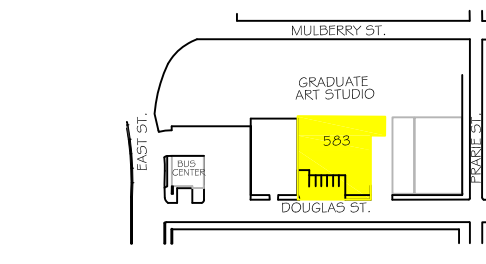
TRADERS CIRCLE PROPERTY  
1"=300'



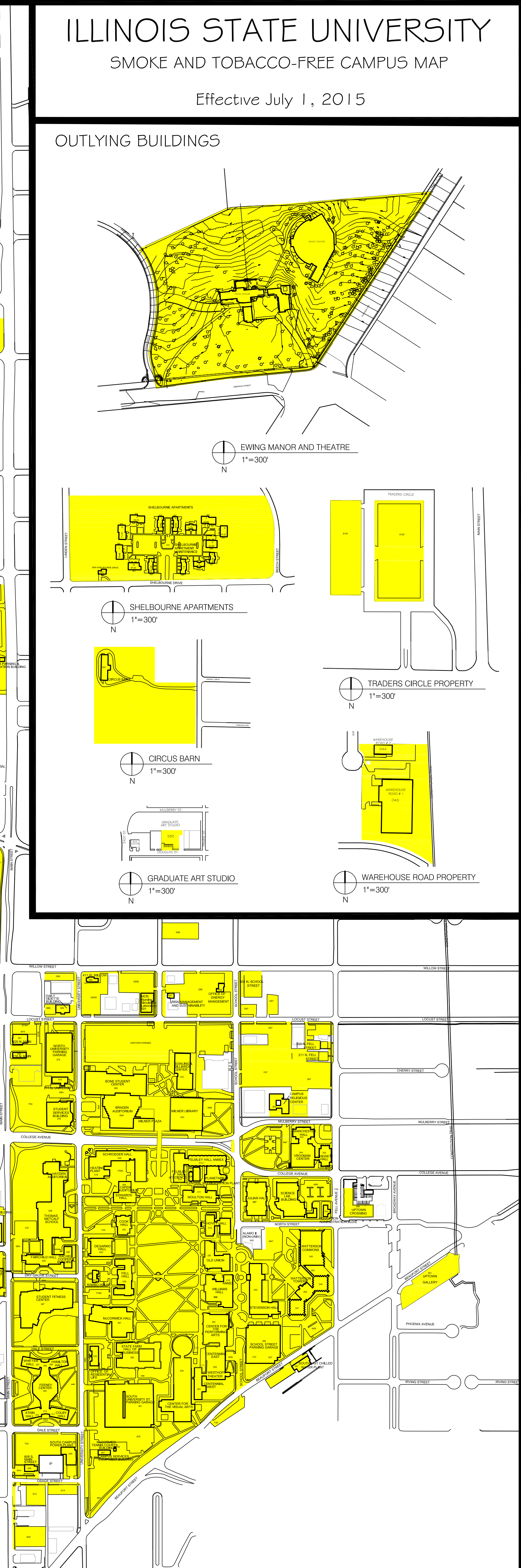
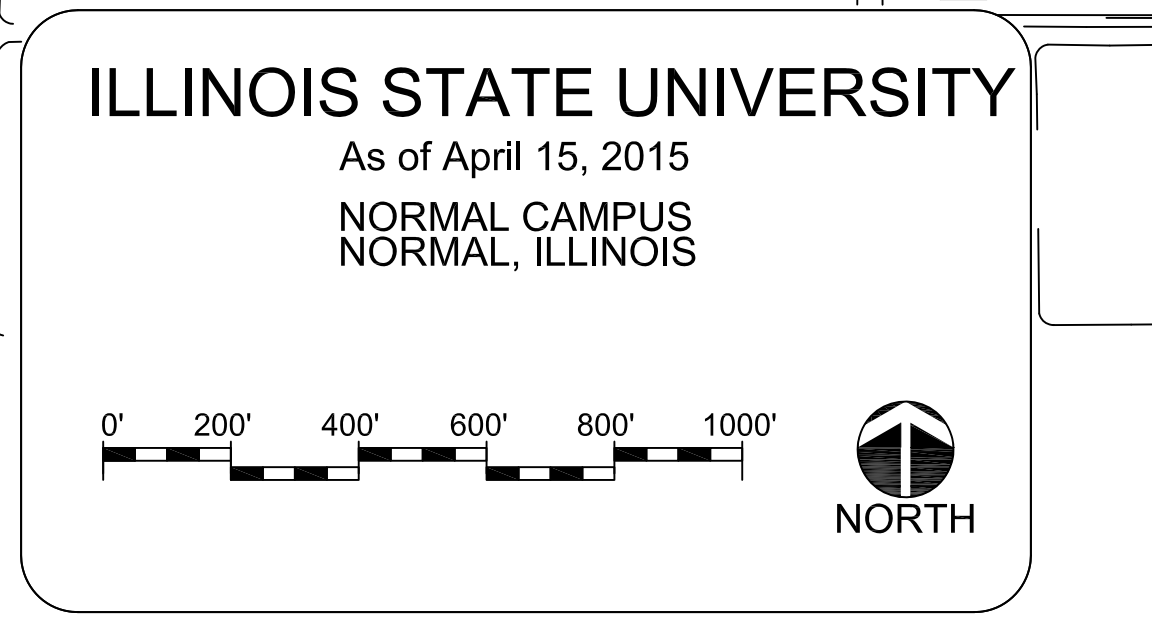
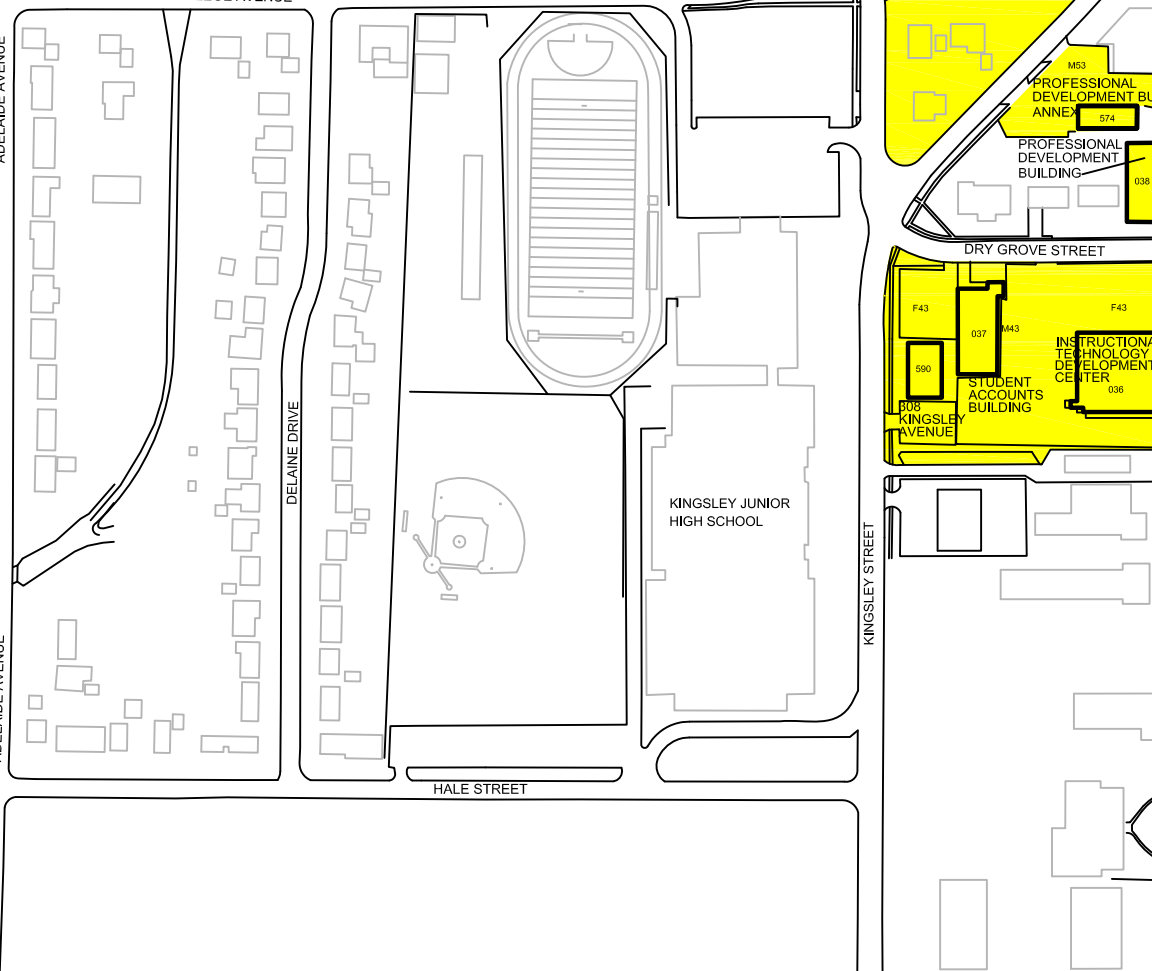
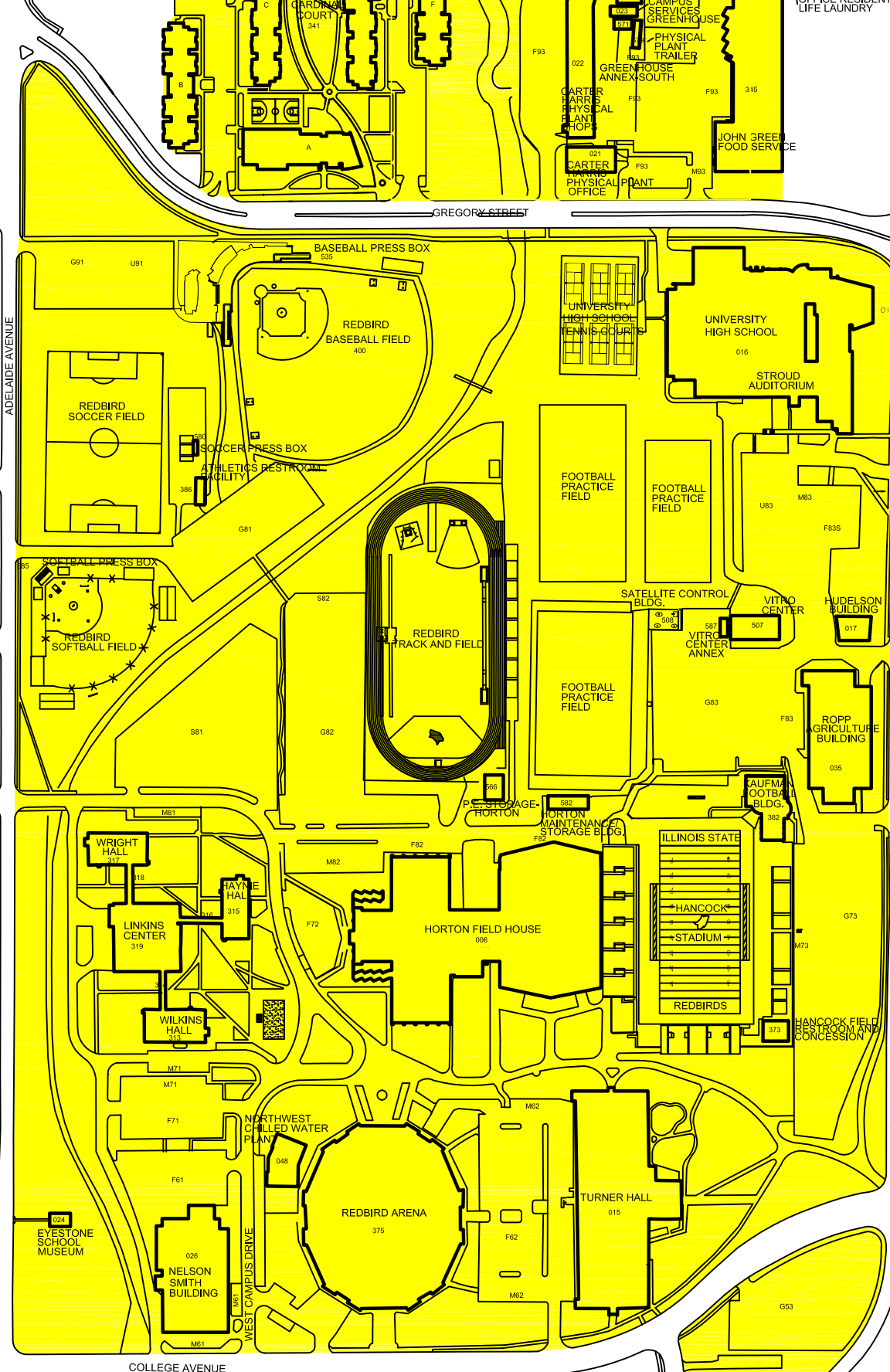
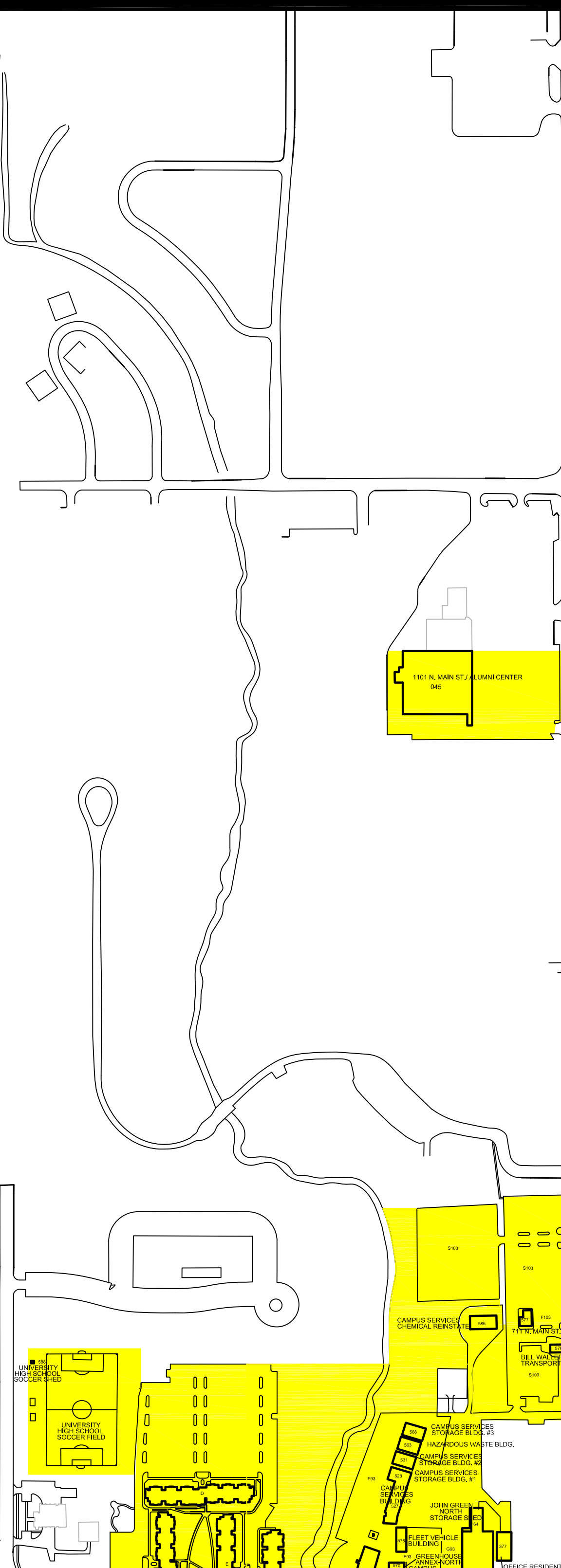
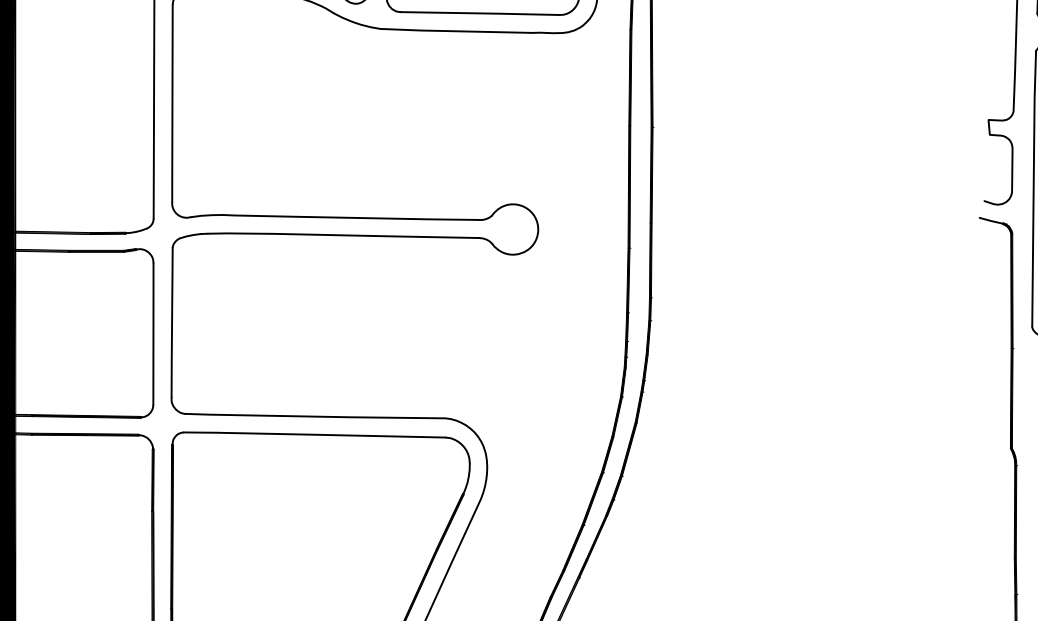
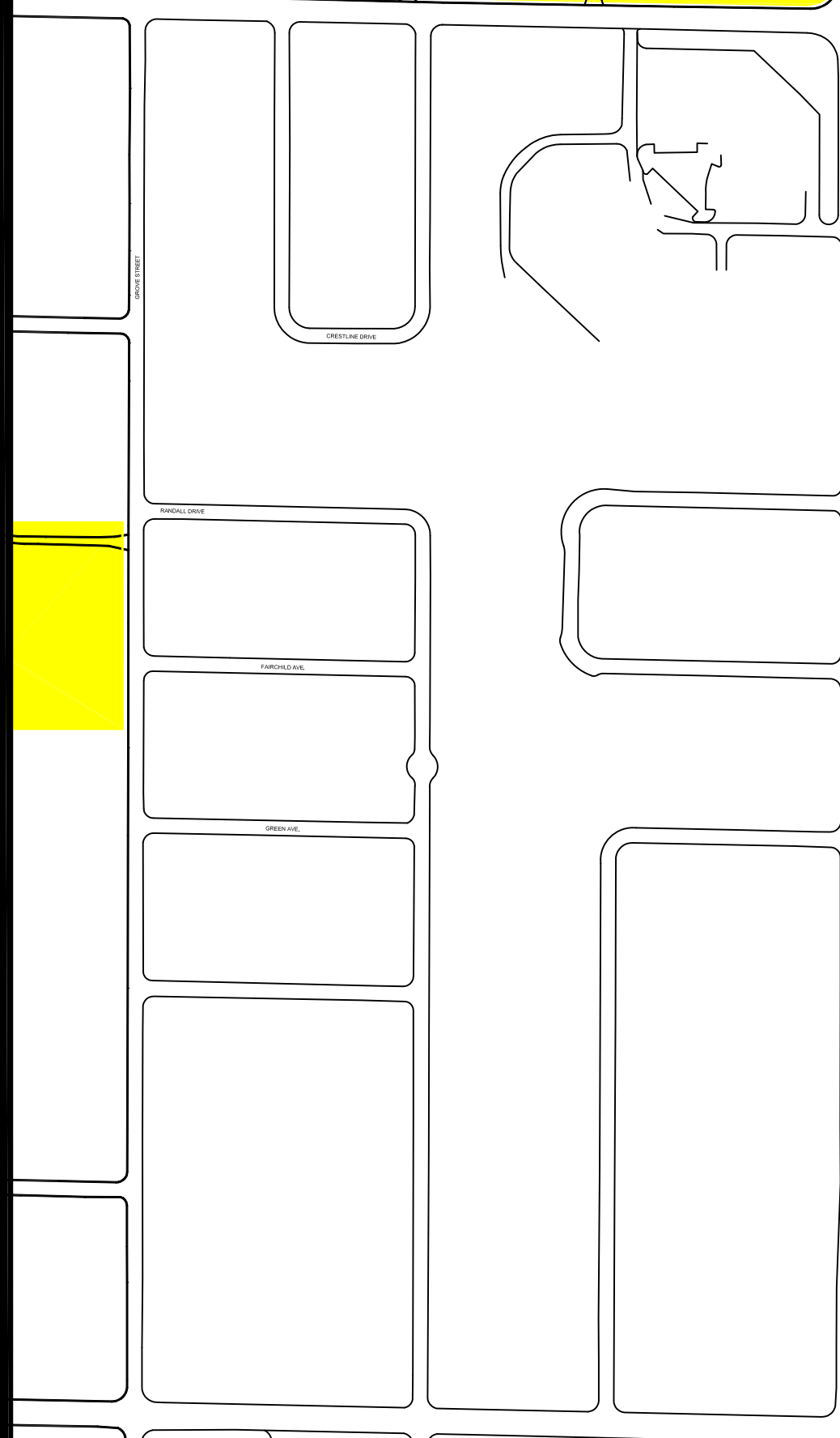
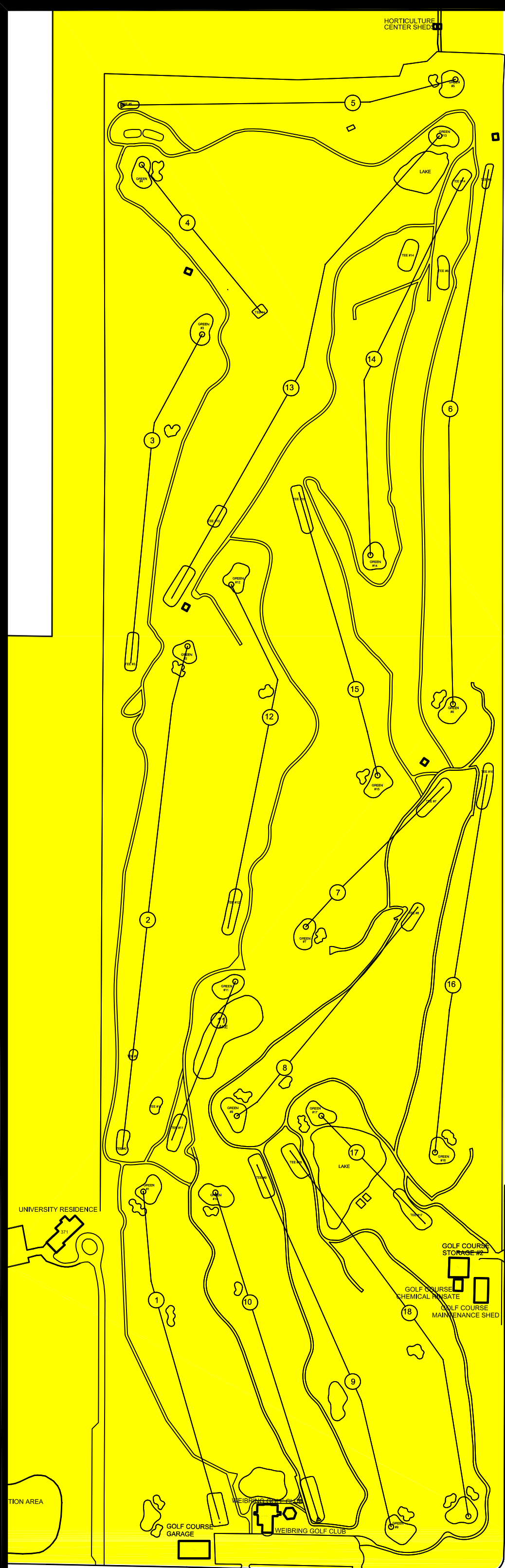
CIRCUS BARN  
1"=300'



WAREHOUSE ROAD PROPERTY  
1"=300'

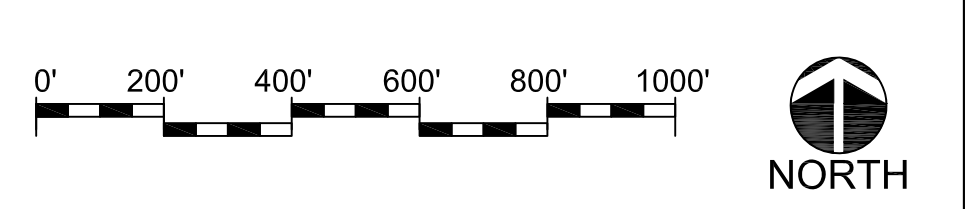


GRADUATE ART STUDIO  
1"=300'



### ILLINOIS STATE UNIVERSITY

As of April 15, 2015  
NORMAL CAMPUS  
NORMAL, ILLINOIS



# ILLINOIS STATE UNIVERSITY

SMOKE AND TOBACCO-FREE CAMPUS MAP

Effective July 1, 2015

## OUTLYING BUILDINGS

